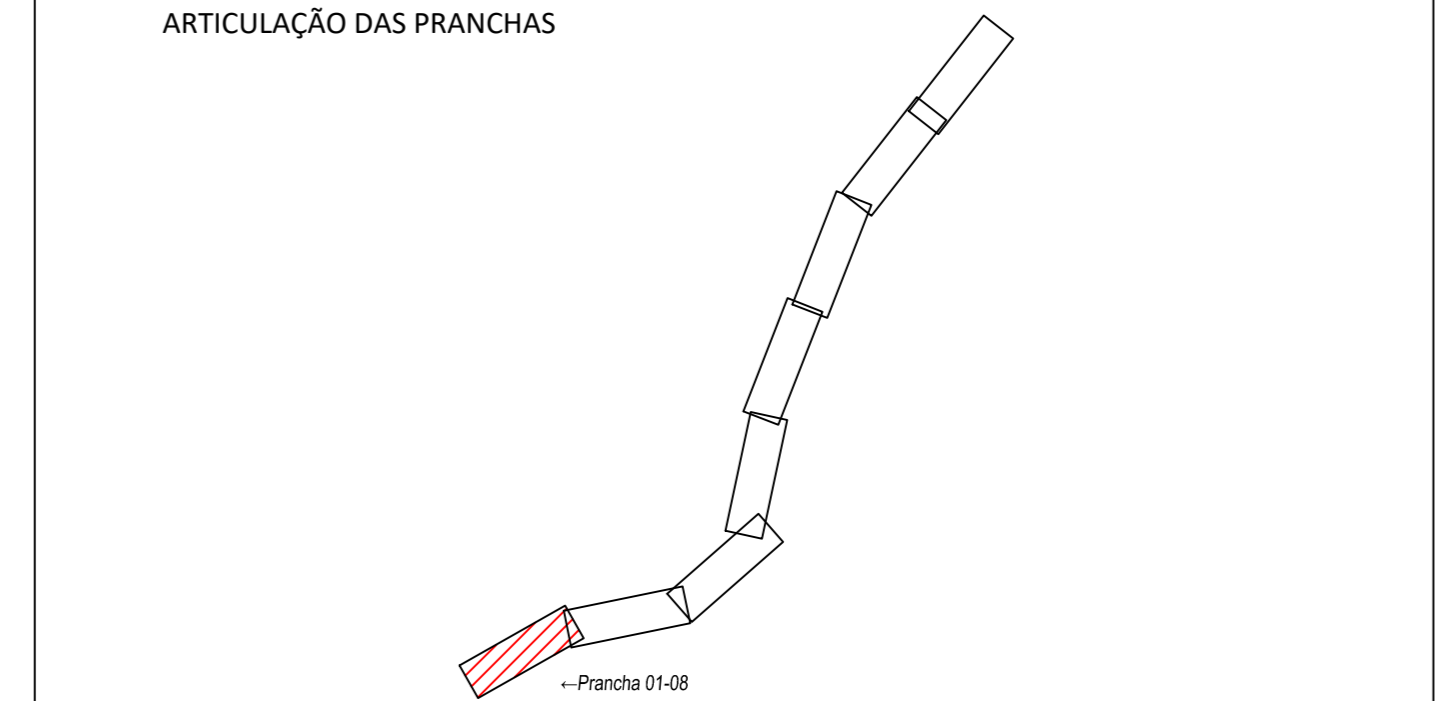
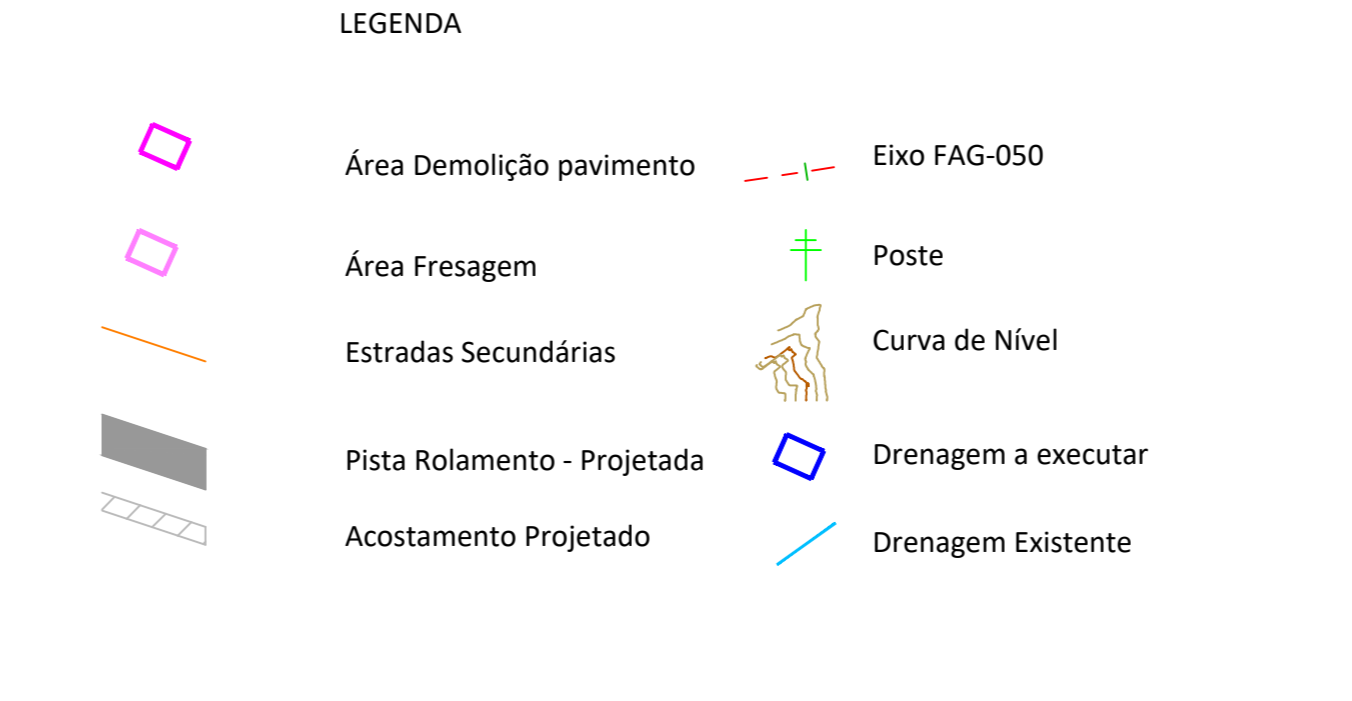
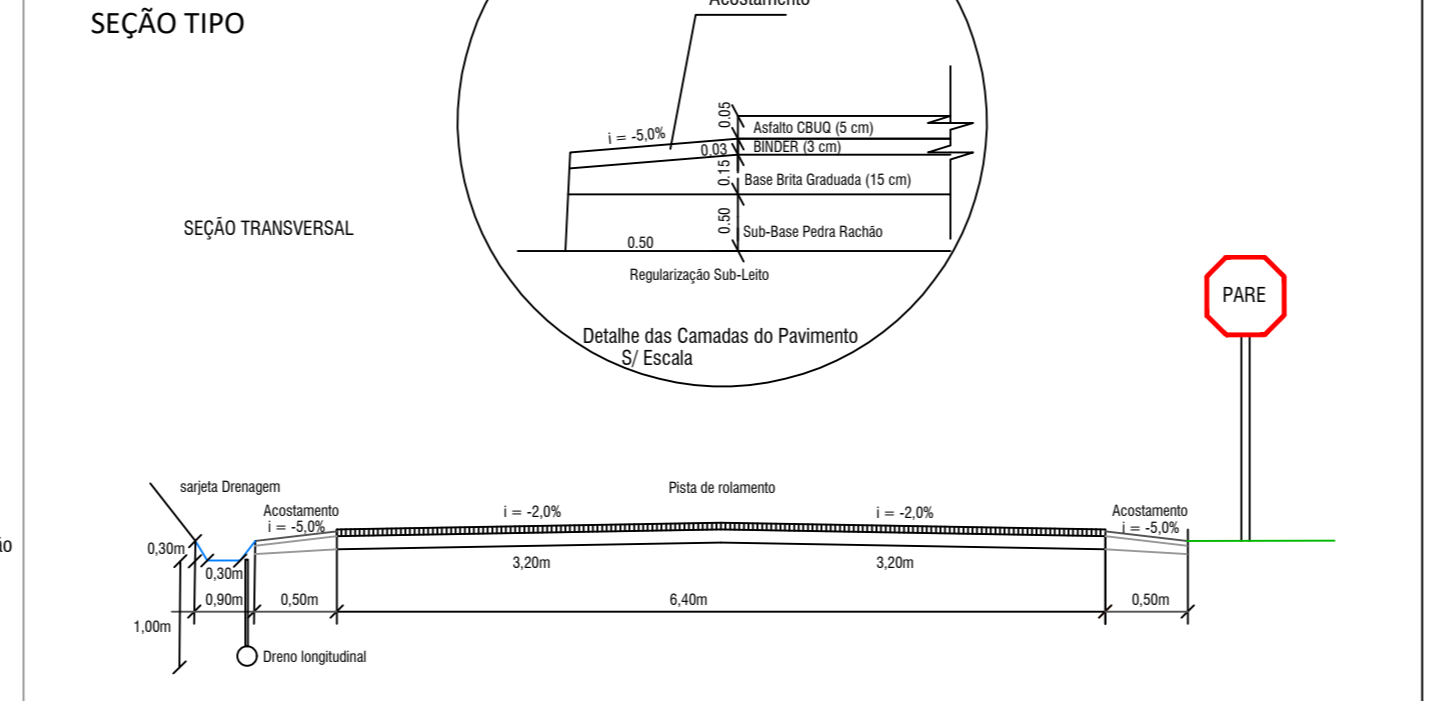
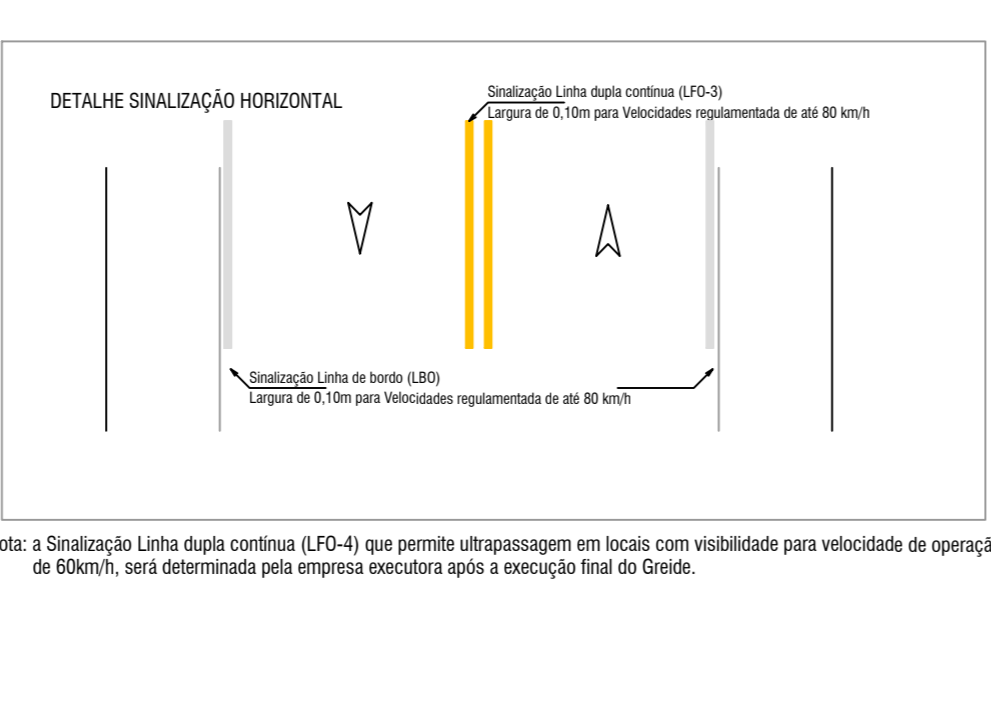
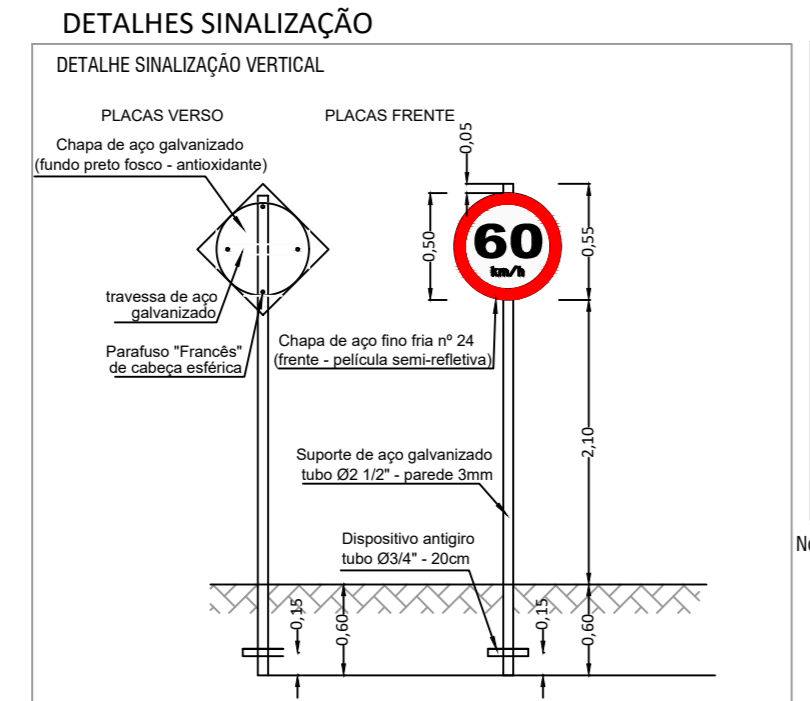
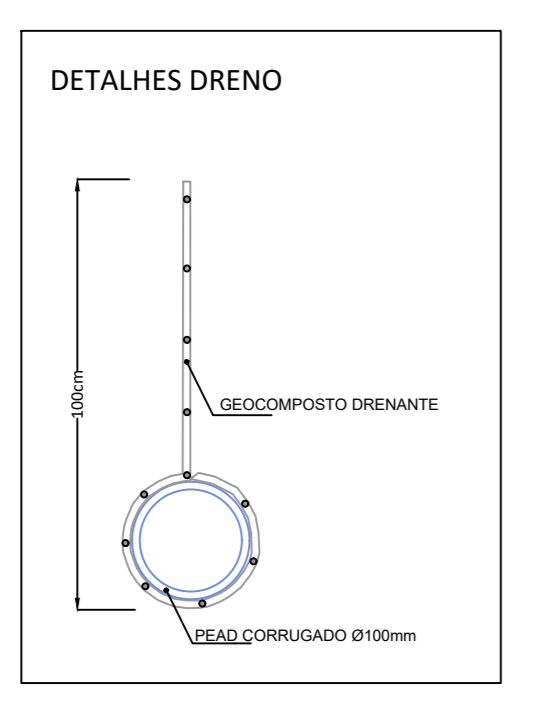



ESTADOS TERMOGRÁFICOS	ESTADAMENTO	KILOMETRAGEM	PLANIMETRIA
	0		TANGENTE
	1		
	2		
	3		
	4		
	5		
	6		
	7		
	8		
	9		
	10		
	11		
	12		
	13		
	14		
	15		
	16		
	17		
	18		
	19		
	20		
	21		
	22		
	23		
	24		
	25		
	26		
	27		
	28		
	29		
	30		
	31		
	32		
	33		
	34		
	35		
	36		
	37		
	38		
	39		
	40		
	41		
	42		
	43		
	44		
	45		
	46		
	47		
	48		
	49		
	50		
	51		
	52		
	53		
	54		
	55		
	56		
	57		
	58		
	59		
	60		
	61		
	62		
	63		
	64		
	65		
	66		
	67		
	68		
	69		
	70		
	71		
	72		
	73		
	74		
	75		
	76		
	77		
	78		
	79		
	80		
	81		
	82		
	83		
	84		
	85		
	86		
	87		
	88		
	89		
	90		
	91		
	92		
	93		
	94		
	95		
	96		
	97		
	98		
	99		
	100		



**PROJETO DE PAVIMENTAÇÃO**

ESTRADA: FAG-050  
MUNICÍPIO(S): FAXINAL DOS GUEDES  
DATA: 01/2022

ESTADO UF: SC  
ESCALA: 1:1.000

Proj.: \_\_\_\_\_  
PREFEITURA MUNICIPAL DE FAXINAL DOS GUEDES

Resp. Téc.: \_\_\_\_\_  
GUILHERME STÁHELN COELHO  
ENGENHEIRO CIVIL  
CREA-SC: 88.423-6

Faixa: 01/08

FAXINAL DOS GUEDES - SC  
GOVERNO MUNICIPAL  
Av. Rui Grandi de Sá, 454 - Centro  
CEP: 89694-000 - Fone: (49) 3436-4300  
www.faxinal.sc.gov.br