DETALHES ALAMBRADO
S/ESCALA

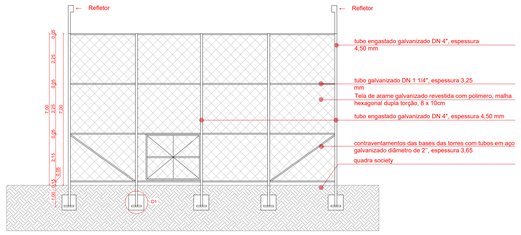

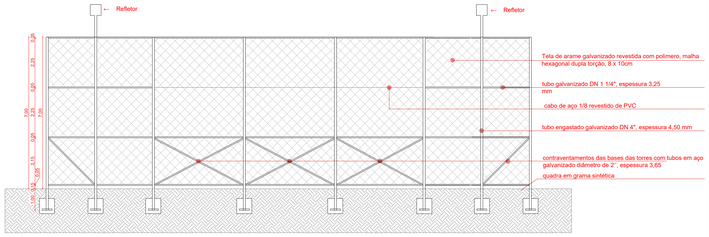

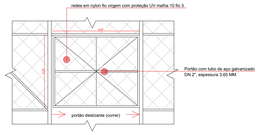

VISTA PORTÃO ACESSO

DETALHE DIMENSÕES CAMPO
ESC: 1:150

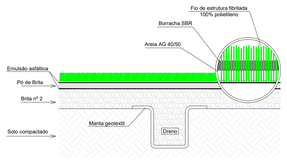

DETALHE GRAMA SINTETICA
Sem escala

PLANTA DE SITUAÇÃO
ESC: 1:250

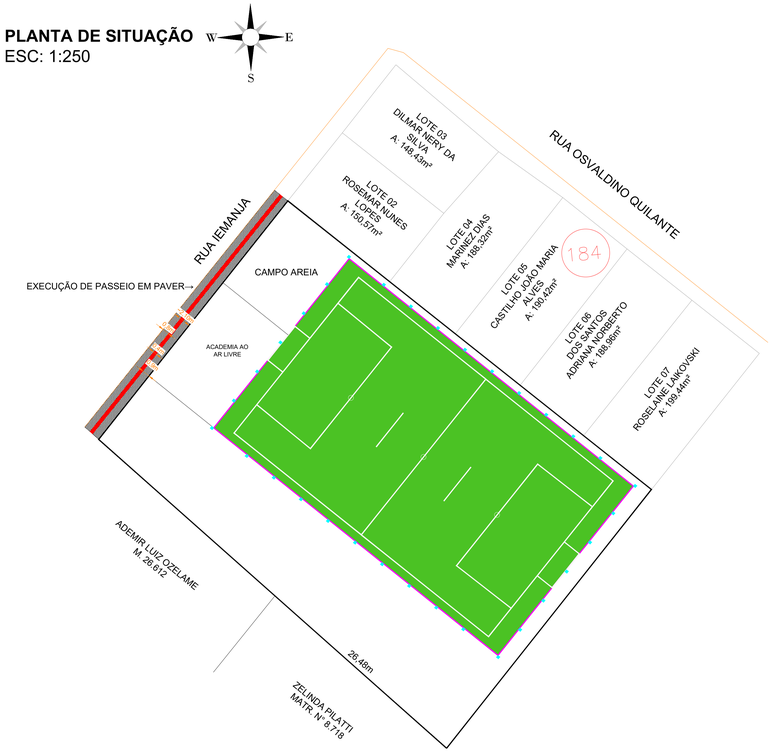

PLANTA DRENAGEM PLUVIAL
ESC: 1:150

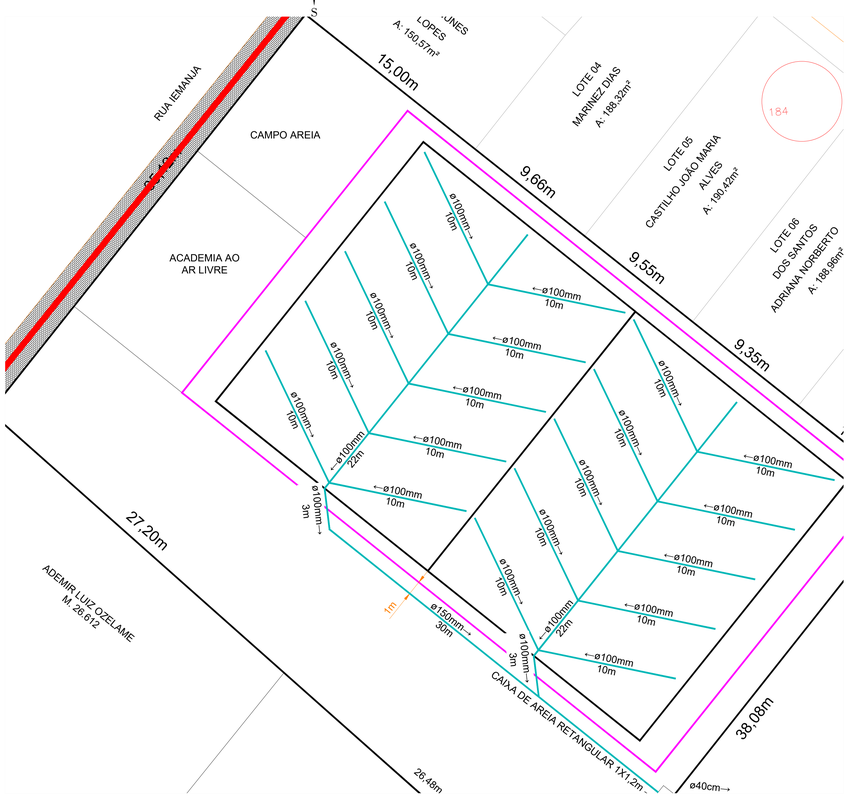

PROJETO ESTRUTURAL
ESC: 1:150

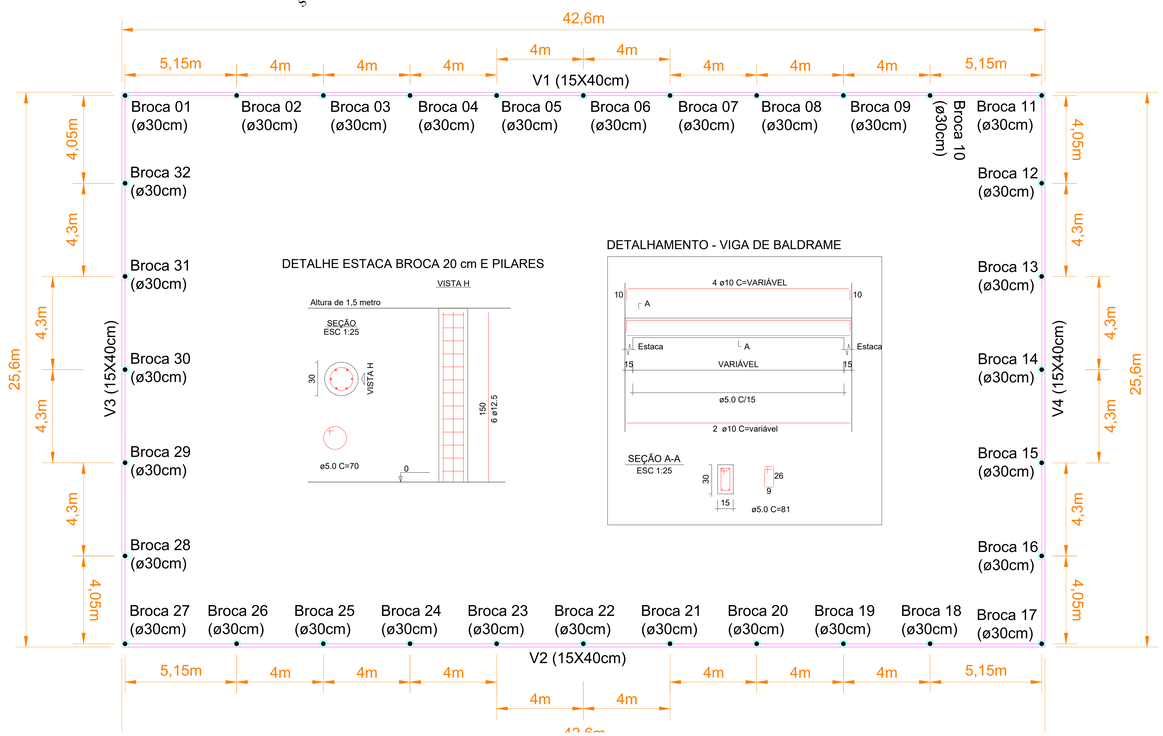

DETALHE ESTACA BROCA 20 cm E PILARES

DETALHAMENTO - VIGA DE BALDRAME

PLANTA DE SITUAÇÃO

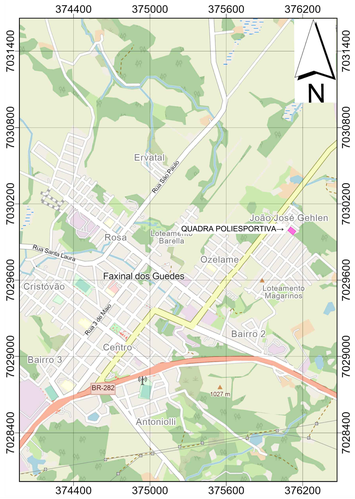

PROJETO DE QUADRA POLIESPORTIVA

Folha: Única

RUA: RUA IEMANJA
MUNICÍPIO(S): FAXINAL DOS GUEDES
DATA: 09/2024
ESTADO UF: SC
ESCALA: INDICADA

GeoNorte Projetos e Topografia

Prop.: _____
PREFEITURA MUNICIPAL DE FAXINAL DOS GUEDES

Documento assinado digitalmente
ANDRE VINICIUS GRANDO LORENZON
Data: 18/05/2024 13:53:24-0300
Verifique em https://validar.iti.gov.br

Resp. Téc.
ANDRÉ VINICIUS GRANDO LORENZON
ENGENHEIRO CIVIL
CREA/SC 198.027-8

FAXINAL DOS GUEDES - SC
GOVERNO MUNICIPAL
Av. Rio Grande do Sul, 458 - Centro
CEP: 89894-000 / Fone: (49) 3436-4300
www.faxinal.sc.gov.br

DIREITOS AUTORAIS RESERVADOS - PROIBIDA QUALQUER REPRODUÇÃO SEM AUTORIZAÇÃO EXPRESSA.